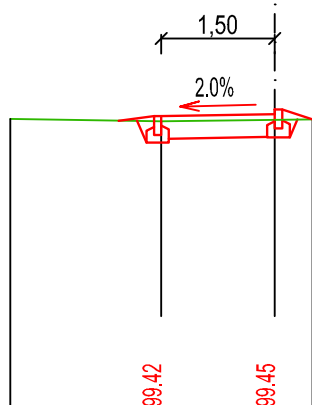
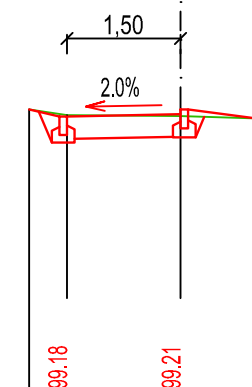


LEGENDA TYPŮ ČAR
 — TERÉN
 — NIVELETA

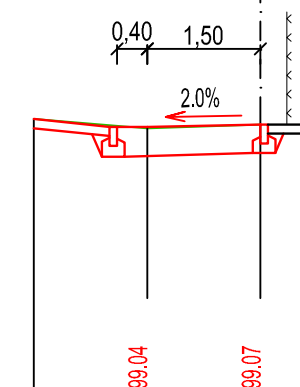
ŘEZ 1 km 0.01800



ŘEZ 2 km 0.02800



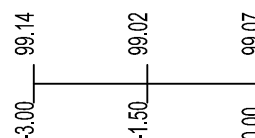
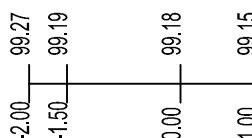
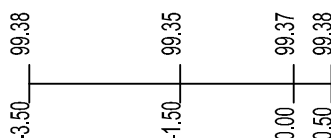
ŘEZ 3 km 0.03800



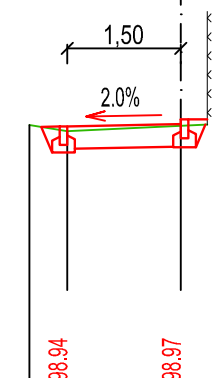
KÓTY NIVELETY

KÓTY TERÉNU
 SROVNÁVACÍ ROVINA: 94

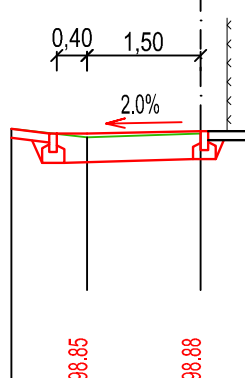
STANIČENÍ



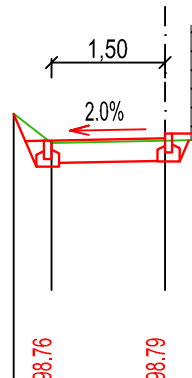
ŘEZ 4 km 0.04800



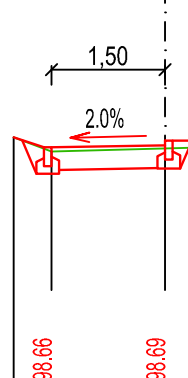
ŘEZ 5 km 0.05800



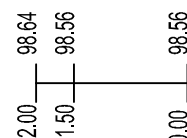
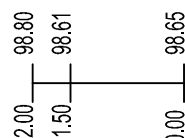
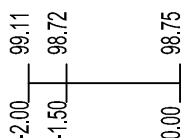
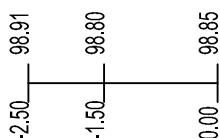
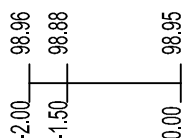
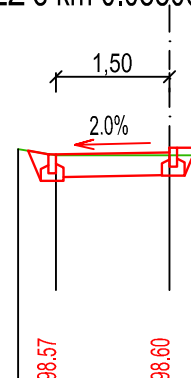
ŘEZ 6 km 0.06800



ŘEZ 7 km 0.07800

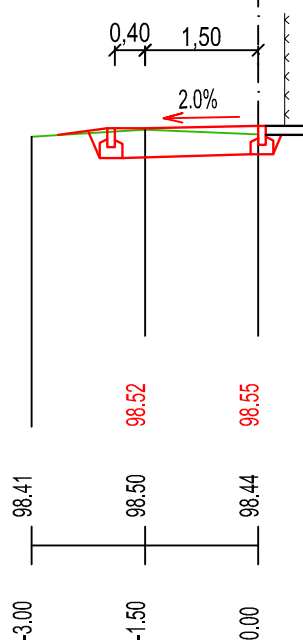


ŘEZ 8 km 0.08800

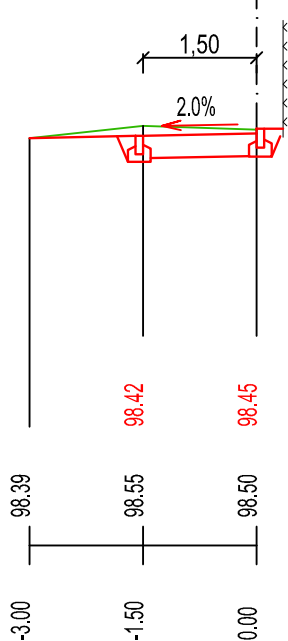


VYPRACOVAL A KRESLIL :		ZODP. PROJEKTANT :		<div>Projekce DS s.r.o.</div> <div>Na Výhoně 3223, 69501 Hodonín</div> <div>IČ : 028 464 71, tel. 724152275</div> <div>e-mail: projekce.ds@email.cz</div>	
Ing. Petr Škrobáček		Ing. Peter Štefančík			
STAVEBNÍ ÚŘAD :		MÍSTO STAVBY :			
INVESTOR :		Mikulov			
		Mikulov			
AKCE :		Město Mikulov, Náměstí 1, 692 20 Mikulov			
MIKULOV - chodník Jiráskova				STUPEŇ :	DÚR+DSP
				DATUM :	03/2020
				FORMÁT :	2x A4
				MĚŘÍTKO :	
PŘÍLOHA :		PRACOVNÍ PŘÍČNÉ ŘEZY		PŘÍLOHA č.	PARÉ č.
				C7.	

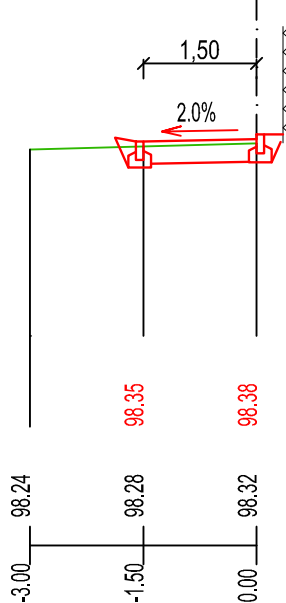
ŘEZ 9 km 0.00700



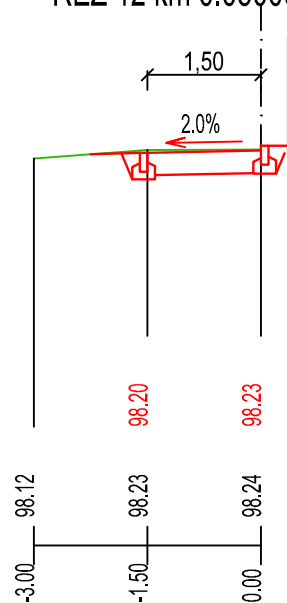
ŘEZ 10 km 0.02000



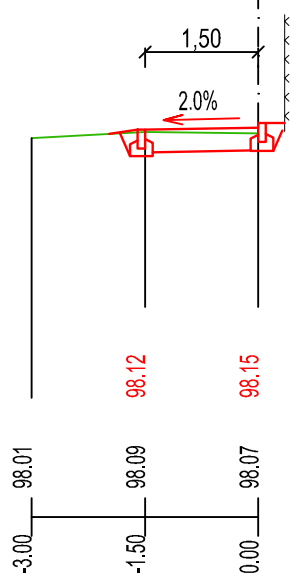
ŘEZ 11 km 0.03000



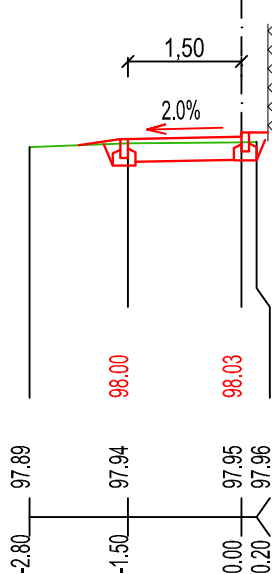
ŘEZ 12 km 0.05000



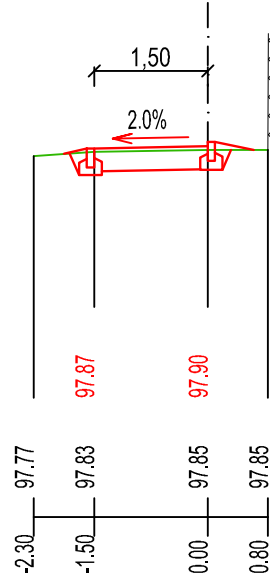
ŘEZ 13 km 0.06000



ŘEZ 14 km 0.07000



ŘEZ 15 km 0.08000



ŘEZ 16 km 0.09000

